

The image shows a web browser window displaying the Ambient Weather Network dashboard. The URL in the address bar is <https://ambientweather.net/dashboard>. The dashboard features a top navigation bar with 'Tiles', 'Charts & Graphs', and 'Social' tabs. On the right, it shows 'MY STATION' for 'Joe's Station, Aston' with a user profile icon and a notification bell. A left sidebar contains navigation options: 'Dashboard', 'Devices', 'Alerts', 'Units', 'Admin', and 'Weather Map'. A red arrow points to the 'Devices' option. The main area is a map of the 'Joe's Station, Aston' area, showing a location pin with a temperature of 45.7°. Below the map, there are three weather forecast tiles: 'Forecast' (47°), 'Outdoor', and 'Wind'. The bottom right corner of the map area indicates '9 minutes ago' with a refresh icon.

Login to your account on ambientweather.net or kestrelmet.net (or the apps) and go to the dashboard screen. Click on Devices on the left side of the screen.

← → ↻ 🏠 <https://ambientweather.net/devices> ☆

AWN AMBIENT WEATHER NETWORK™

My Devices

 🔔

Dashboard

Devices

Alerts

Units

Admin

Weather Map

Connect a New Device

 +






Joe's Station

 updated 9 minutes ago

MAC Address: 30:11:13:13:28:29 Timezone: America/New_York Location: Aston

?	Signal Clarity Good (-13 dB)	Signal Strength Good (-90 dBm)	Battery Level ? Battery Charged
---	--	--	---

[Add Weather Cam](#) ?

     IFTTT

Click on the first icon, either the Ambient Weather Icon or the Kestrel Bird icon (depending on the site).

The screenshot shows the 'Joe's Station' configuration page on the Ambient Weather Network website. The page includes a sidebar with navigation options: Dashboard, Devices, Alerts, Units, Admin, and Weather Map. The main content area displays the station's name, MAC Address (30:11:13:13:28:29), Timezone (America/New_York), and Location (Aston). Below this, there are three status indicators: Signal Clarity (Good (-13 dB)), Signal Strength (Good (-90 dBm)), and Battery Level (Battery Charged). A green arrow icon is visible on the right side of the status bar. Below the status bar, there is a section for integrations with various services: Ambient Weather, PWS, WU, and IFTTT. The 'Where is your device located?' section contains a text input field with the address '123 Main Street, New York, NY 10001 USA' highlighted by a red box. To the right of the input field is a 'Find my location' button, also highlighted by a red arrow. Below the input field, there is a link 'Select location from map view' with a red arrow pointing to it.

This will then open the location field. There are several options on how to fill in your address. You can simply type in the address. Use the Find My Location button or Select location from the map.

Dashboard

Devices


Alerts

Units

Admin

Weather Map

Move Pin to set the correct location:



Map Satellite

Latitude: 39.89099969999999

Longitude: -75.4410389

Elevation: 42.64950180053711

Keyboard shortcuts Map data ©2023 Google Terms of Use Report a map error

For the select on map option, you can either move the red pin to your location or enter your latitude and longitude.